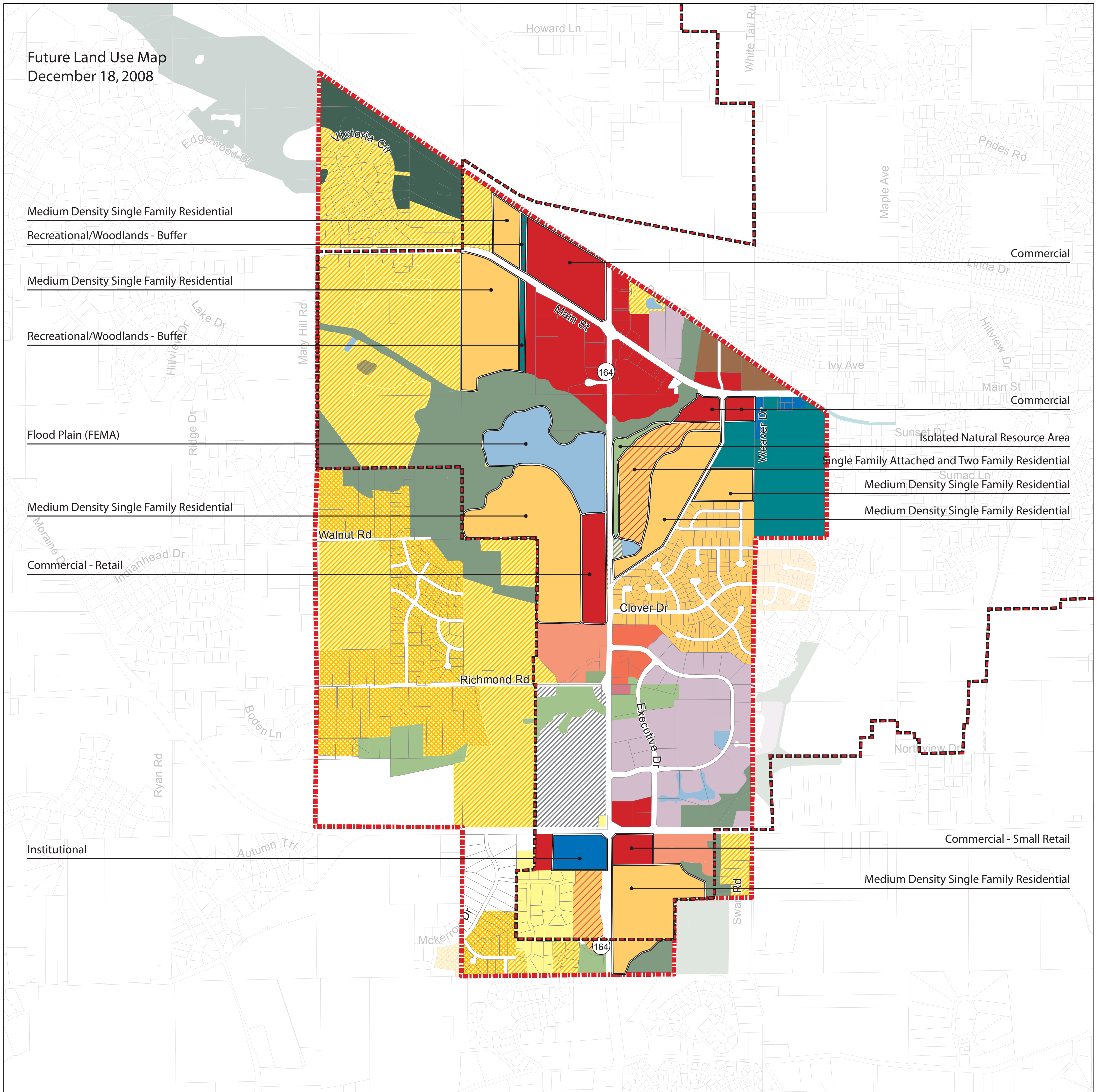

























Future Land Use Map  
December 18, 2008



**Village of Sussex  
Land Use  
Future Extraterritorial Area: 2020**



**Legend**

- |  |  |   |
|--|--|---|
|  Suburban Density Residential                      |  Government/Institutional                |  Hwy 164 Corridor        |
|  Low Density Single-Family Residential Sewered     |  Recreational                            |  Future Village Boundary |
|  Low Density Single-Family Residential Unsewered   |  Surface Water                           |   |
|  Medium-Density Single-Family Residential          |  Open Lands                              |   |
|  Single-Family Attached and Two-Family Residential |  Woodlands                               |   |
|  Multi-Family Residential                          |  Publicly Owned Public Space             |   |
|  Commercial  |  Wetlands Outside Environmental Corridor |   |
|  Commerce Center                                   |  Primary Environmental Corridor          |   |
|  Commercial/Special Use                            |  Secondary Environmental Corridor        |   |
|  Railway, Communications, and Utilities            |  Isolated Natural Resource Area          |   |
|  Industrial  |  |   |



October 2, 2008

